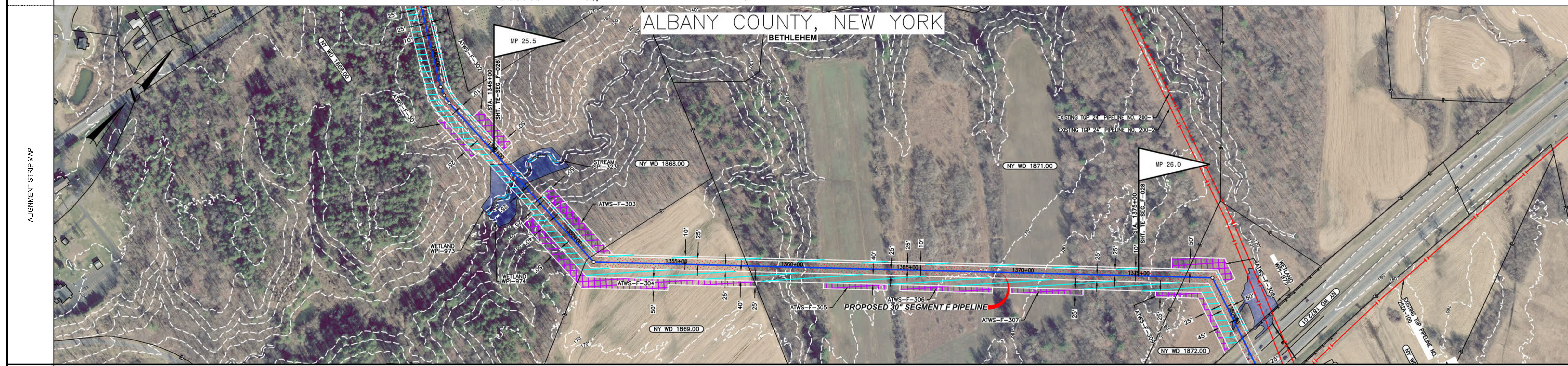
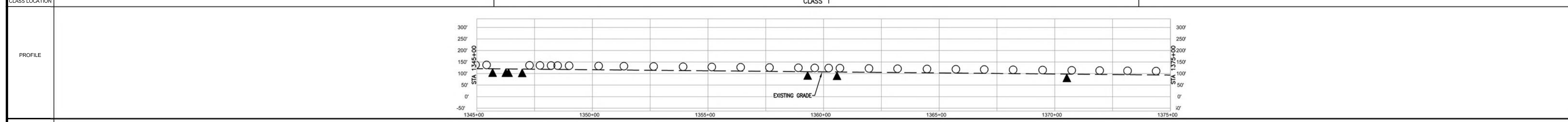


PROTECTION EASEMENT								
LINE LIST	<table border="1"> <tr> <td>1345+00</td> <td>(NY WD 1868.00)</td> <td>1351+16</td> <td>(NY WD 1869.00)</td> <td>1358+10</td> <td>(NY WD 1871.00)</td> <td>1375+00</td> </tr> </table>	1345+00	(NY WD 1868.00)	1351+16	(NY WD 1869.00)	1358+10	(NY WD 1871.00)	1375+00
1345+00	(NY WD 1868.00)	1351+16	(NY WD 1869.00)	1358+10	(NY WD 1871.00)	1375+00		
PIPELINE STATIONING	<p>1345+00</p> <p>1351+16</p> <p>1358+10</p> <p>1375+00</p>							



MATERIAL	
COATING	
DESIGN FACTOR	
CLASS LOCATION	CLASS 1



ENVIRONMENTAL	
SOILS	

WORKSPACE	<p>PROFILE LEGEND</p> <p>SLOPE BREAKERS ○</p> <p>TRENCH PLUG ▲</p>
-----------	--------------------------------------------------------------------

- NOTES**
- EXISTING TENNESSEE GAS PIPELINE PERMANENT EASEMENTS ARE NOT DEPICTED IN THEIR ENTIRETY.
 - PUBLIC WETLANDS ARE OBTAINED FROM THE NATIONAL WETLAND INVENTORY (NWI) (AS DEFINED IN RESOURCE REPORT 2.3)
 - PUBLIC STREAMS ARE OBTAINED FROM THE NATIONAL HYDROGRAPHY DATASET. (NHD). (AS DEFINED IN RESOURCE REPORT 2.2)
 - PHOTO INTERPRETED WETLANDS AND STREAMS ARE THE RESULT OF A HIGH RESOLUTION PHOTOGRAPHIC INTERPOLATION.
 - DELINEATED WETLANDS AND STREAMS ARE THE RESULT OF AN ENVIRONMENTAL GROUND SURVEY.
 - PROPERTY LINES ARE BASED ON TAX MAPS AND ARE NOT THE RESULT OF A FULL BOUNDARY SURVEY.
 - TRENCH PILLS SHALL BE INSTALLED AT ALL ROAD CROSSINGS AS DIRECTED BY THE ENVIRONMENTAL INSPECTOR.
 - PERMANENT SLOPE BREAKERS SHOWN IN CULTIVATED AREAS AND LAWNS SHALL ONLY BE INSTALLED WITH THE LANDOWNER'S PERMISSION.

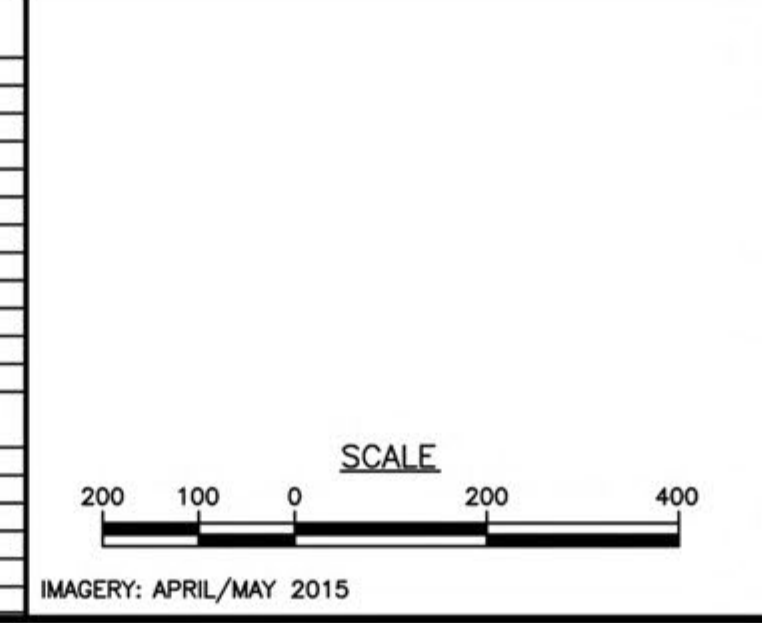
LEGEND

[Symbol]	EXISTING PERMANENT EASEMENT	[Symbol]	EXISTING FIBER OPTIC LINE	[Symbol]	FENCE LINE
[Symbol]	PROPOSED PERMANENT EASEMENT	[Symbol]	LINE LIST NUMBER	[Symbol]	
[Symbol]	TEMPORARY WORKSPACE	[Symbol]	PROPERTY LINE	[Symbol]	
[Symbol]	ADDITIONAL TEMPORARY WORKSPACE (ATWS)	[Symbol]	MUNICIPAL LINE	[Symbol]	
[Symbol]	POTENTIAL STAGING AREA	[Symbol]	WETLAND (PUBLIC)	[Symbol]	
[Symbol]	PROPOSED PIPELINE	[Symbol]	WETLAND (PHOTO INTERPRETED)	[Symbol]	
[Symbol]	PROPOSED CONSTITUTION PIPELINE	[Symbol]	WETLAND (DELINEATED)	[Symbol]	
[Symbol]	EXISTING TENNESSEE GAS PIPELINE	[Symbol]	STREAM (DELINEATED)	[Symbol]	
[Symbol]	EXISTING FOREIGN PIPELINE	[Symbol]	STREAM (PHOTO INTERPRETED)	[Symbol]	
[Symbol]	OVERHEAD POWER LINE	[Symbol]	STREAM (PUBLIC)	[Symbol]	
[Symbol]		[Symbol]	ACCESS ROAD	[Symbol]	

REFERENCE DRAWINGS

TE-SEG_F-026	ALIGNMENT SHEET
TE-SEG_F-028	ALIGNMENT SHEET

TYPICALS



REVISIONS

NO	PROJ ID	DESCRIPTION	DATE	BY	CK	APPR
0		ISSUE FOR FERC	11/2015	HMM	HMM	

AREA: _____ DIV: _____

DRAFTER: HMM DATE: 01-12-15

PROJECT COORD: HMM DATE: 01-12-15

Tennessee Gas Pipeline Company, L.L.C.
a Kinder Morgan company

**NORTHEAST ENERGY DIRECT PROJECT
PROPOSED 30" PIPELINE
SEGMENT F
WRIGHT TO DRACUT PIPELINE SEGMENT
ALIGNMENT SHEET
ALBANY COUNTY, NEW YORK**

DESIGN COORD: _____ DATE: _____ SCALE: 1" = 200' PROJ. ID: _____

PROJECT COORD: _____ DATE: _____

OPER. APPR: _____ DATE: _____

TE-SEG_F-027 0